

RESOLUTION #09-0521-01

Authorizing Township participation in the County Paving Program

Whereas, existing state law provides for the Township Board of Trustees to authorize participation in Cooperative Purchasing Programs, and

Whereas, the supervisor of the Road Department recommended paving operations be conducted through the County paving programs bid cooperatively, and

NOW, THEREFORE, BE IT RESOLVED, by the Liberty Township Board of Trustees of Delaware County, Ohio, approves the participation in the County bid program and the approval of the attached agreement based on the referenced unit bid prices with Delaware County's successful bidder Kokosing Construction Company for a unit bid cost of \$145,254.01 to be taken out of the Road Department funds.

This Resolution shall be in force and become effective immediately upon its execution.

Motion made by Bob Mann and seconded by Peggy Guzzo

Vote: Ms. Guzzo Mr. Mann Mr. Sybert

5.21.9
Date

Robert Mann
Robert Mann, Trustee

Curtis J. Sybert
Curtis J. Sybert, Trustee

Peggy Guzzo
Peggy Guzzo, Trustee

CERTIFIED BY:

Mark S. Gerber
Mark S. Gerber, Fiscal Officer

CONTRACT

AGREEMENT, made and entered into this _____ day of _____ 2009 by and between the **LIBERTY TOWNSHIP TRUSTEES**, Delaware County, Ohio, and hereinafter designated as **FIRST PARTY**, and **KOKOSING CONSTRUCTION COMPANY** hereinafter designated as **SECOND PARTY**.

WITNESSETH, that said **SECOND PARTY**, for and in consideration of the sum of **ONE HUNDRED FORTY-FIVE THOUSAND TWO HUNDRED FIFTY-FOUR DOLLARS AND ONE CENT (\$145,254.01)**, based on unit prices on the attached **Bid Blank**, to be paid as hereinafter specified, hereby agrees to furnish unto said **FIRST PARTY**, all necessary material, labor and equipment required to complete the project known as **Delaware County 2009 Road Improvement Program, Delaware County, Ohio**, in accordance with plans, drawings, general specifications, Invitation to Bid for same hereto attached; which plans, drawings, general specifications and Invitation to Bid are hereby declared to be a part of this **Contract**.

SAID SECOND PARTY further agrees to furnish said materials and to do the said work and labor promptly, in a good, substantial and workmanship manner, under the direction of the **Liberty Township Trustees**. Work is to be completed on or before **September 4, 2009**.

THE SECOND PARTY hereby agrees to hold **Liberty Township** free and harmless from any and all claims for damages, costs, expenses, judgments or decrees, resulting from any operations of said **SECOND PARTY**, his sub-contractors, agents or employees.


SECOND PARTY further agrees to pay the **Prevailing Wage Rate** in accordance with **Section 4115 of the Ohio Revised Code** and to furnish the **Liberty Township Trustees** a certified copy of the Contractor's payroll. Contractor is also responsible for providing any changes in the Prevailing Wage rates as furnished by the Delaware County Engineer during the course of this project to any and all Subcontractors employed by the Contractor.


WITNESS, our hands the day and year first above written.

SIGNED N DUPLICATE IN THE PRESENCE OF:



WITNESS








LIBERTY TOWNSHIP TRUSTEES

CONTRACTOR

ADDRESS



Delaware County Engineer

Chris Bauserman, P.E., P.S.
County Engineer


Patrick E. Blayney, P.E., FACEC
Chief Deputy Engineer


2009 ROAD IMPROVEMENT PROGRAM
TOWNSHIP ROAD SUMMARY
LIBERTY TOWNSHIP (REV032009)


April 21, 2009

ROAD	FROM	TO	MILES	ESTIMATE	AWARDED	WIP
BRIARCLIFF (LIB457)	CUL-DE-SAC	SR315	0.340	\$43,200.00	\$40,641.73	
BREWSTER (LIB787)	ATTUCKS DR	SAWMILL PKWY	0.300	\$64,700.00	\$60,193.85	
ATTUCKS DR (LIB795)	SAWMILL PKWY	BREWSTER LN	0.061	\$13,800.00	\$12,849.20	
McGINNIS (LIB853)	BEAN OLLER	CUL-DE-SAC	0.190	\$24,300.00	\$23,360.83	
ASHBURY CLOSE - ALT (LIB434)	JEWETT	CUL-DE-SAC	0.360			
SPECIAL ITEMS				\$5,300.00	\$8,208.40	
TOTAL(S)			2.502	\$151,300.00	\$145,254.01	

Reviewed and approved in the amount of Total listed above :


 Peggy Guzzo, Liberty Township Trustee 5/21/09
date


 Robert Mann, Liberty Township Trustee 5/21/09
date


 Curtis J. Sybert, Liberty Township Trustee 5/21/9
date

LIB AWD032009

2009 DELAWARE COUNTY ROAD IMPROVEMENT PROGRAM
 TOWNSHIP ROAD SUMMARY
 BRAUMILLER (LIB092)

ROAD DATA	
BEGIN LIMIT	CHESHIRE
END LIMIT	DELAWARE TL
LENGTH	1850 FEET
EXISTING WIDTH	27.0 FEET
PROPOSED WIDTH	27.0 FEET
TOTAL SY IMPROVED	5,550 SY
TOTAL SF IMPROVED	49,950 SF
TOTAL MILES IMPROVED	0.350 MILES

ASPHALT	INCHES	YIELD %
448 SURFACE		
404 SURFACE	1.50	10.0%
403 INTERMEDIATE	1.25	10.0%
402 LEVELING		
301 BASE		

OPTIONS	
BERM (DEPTH/WIDTH)	5.00 1
TACK (RATE/COURSES)	0.08 2
STOP LINE (# OF INTS)	1 644S
CENTERLINE	x 642C
EDGE LINE	x 642E
MAINTAINING TRAFFIC	x per mile

ITEM	PLAN DESCRIPTION	PLAN		ESTIMATE UNIT \$	ESTIMATE EXTENDED \$	AWARDED		WORK IN PLACE	
		UNIT	QTY			UNIT \$	EXTENDED \$	QTY	EXTENDED \$
301	ASPHALT CONCRETE BASE, AS PER DCSS	TON							
402	ASPHALT CONCRETE, AS PER DCSS	TON							
403	ASPHALT CONCRETE, AS PER DCSS	TON	424	\$60.00	\$25,440.00	\$59.50	\$25,228.00		
404	ASPHALT CONCRETE, AS PER DCSS	TON	509	\$65.00	\$33,085.00	\$60.00	\$30,540.00		
448	ASPHALT CONCRETE SURFACE COURSE, PG70-22	TON							
407	TACK COAT	GAL	888	\$1.35	\$1,198.80	\$1.85	\$1,642.80		
614	MAINTAINING TRAFFIC	MI	0.35	\$2,800.00	\$980.00	\$2,150.00	\$752.50		
617	COMPACTED AGGREGATE, TYPE A	TON	114	\$19.00	\$2,169.75	\$17.00	\$1,941.36		
642C	CENTERLINE, TYPE 1	MI	0.35	\$450.00	\$157.67	\$660.00	\$231.25		
642E	EDGE LINE, TYPE 1	MI	0.70	\$355.00	\$248.77	\$450.00	\$315.34		
644S	STOP LINE	LF	20	\$7.00	\$140.00	\$5.00	\$100.00		
644CH	CHANNELIZING	LF	50	\$1.85	\$92.50	\$1.00	\$50.00		
644A	LANE ARROW	EA	1	\$90.00	\$90.00	\$75.00	\$75.00		
644T	TRANSVERSE LINES	LF	300	\$2.00	\$600.00	\$4.70	\$1,410.00		
253	PAVEMENT REPAIR, AS PER PLAN	CY	6	\$185.00	\$1,110.00	\$183.00	\$1,098.00		
TOTAL(S)					\$65,400.00		\$63,384.25		

2009 DELAWARE COUNTY ROAD IMPROVEMENT PROGRAM
TOWNSHIP ROAD SUMMARY

BRIARCLIFF (11B457)

ROAD DATA	
BEGIN LIMIT	CUL-DE-SAC
END LIMIT	SR315
LENGTH	1795 FEET
EXISTING WIDTH	27.0 FEET
PROPOSED WIDTH	27.0 FEET
TOTAL SY IMPROVED	5,385 SY
TOTAL SF IMPROVED	48,465 SF
TOTAL MILES IMPROVED	0.340 MILES

ASPHALT	INCHES	YLD %
448 SURFACE		
404 SURFACE	1.50	10.0%
403 INTERMEDIATE		
402 LEVELING		
301 BASE		

OPTIONS		
BERM (DEPTH/WIDTH)		
TACK (RATE/COURSES)	0.10	1
STOP LINE (# OF INTS)	1	644S
CENTERLINE		642C
EDGE LINE		642E
MAINTAINING TRAFFIC	x	per mile

ITEM	PLAN DESCRIPTION	UNIT	QTY	ESTIMATE		AWARDED		WORK IN PLACE	
				UNIT \$	EXTENDED \$	UNIT \$	EXTENDED \$	QTY	EXTENDED \$
301	ASPHALT CONCRETE BASE, AS PER DCSS	TON							
402	ASPHALT CONCRETE, AS PER DCSS	TON							
403	ASPHALT CONCRETE, AS PER DCSS	TON							
404	ASPHALT CONCRETE, AS PER DCSS	TON	494	\$65.00	\$32,110.00	\$60.00	\$29,640.00		
448	ASPHALT CONCRETE SURFACE COURSE, PG70-22	TON							
407	TACK COAT	GAL	539	\$1.35	\$726.98	\$1.85	\$996.23		
614	MAINTAINING TRAFFIC	MI	0.34	\$2,800.00	\$952.00	\$2,150.00	\$731.00		
617	COMPACTED AGGREGATE, TYPE A	TON							
642C	CENTERLINE, TYPE 1	MI							
642E	EDGE LINE, TYPE 1	MI							
644S	STOP LINE	LF	14	\$7.00	\$94.50	\$5.00	\$67.50		
253	PAVEMENT REPAIR, AS PER PLAN	CY	15	\$185.00	\$2,775.00	\$183.00	\$2,745.00		
254	PAVEMENT PLANING, AS PER PLAN	SY	5385	\$1.20	\$6,462.00	\$1.20	\$6,462.00		
				TOTAL(S)	\$43,200.00		\$40,641.73		

