

RESOLUTION #10-1206-08

Accept and approve updates to the Bike Path Master Plan

WHEREAS, several meetings have taken place to discuss the current and proposed bike paths in Liberty Township and listen to the residents requested priorities, and

WHEREAS, the resident turn-out was a huge success and many ideas were offered and discussed and consultant Alicia Eckhardt has compiled and presented the results to the Board of Trustees, and

WHEREAS, staff is requesting that the Board of Trustees accept and approve the attached updates to the Bike Path Master Plan,


NOW, THEREFORE BE IT RESOLVED BY THE BOARD OF TRUSTEES OF LIBERTY TOWNSHIP, DELAWARE COUNTY, OHIO accepts and approves the attached updates to the Bike Path Master Plan.

This Resolution shall be in force and become effective immediately upon its execution.


Motion made by Carducci and seconded by Mann.

Vote: yes Ms. Carducci yes Mr. Mann yes Mr. Sybert


12-6-10
Date


Robert Mann, Trustee


Curtis J. Sybert, Trustee


Mary Carducci, Trustee

CERTIFIED BY:


Mark S. Gerber, Fiscal Officer

Question #1: Thinking about trail connectivity within the township, please list trail segments that you would like to see developed.

	Session 1	Session 2	Session 3	Session 4	Session 5	Cyber 6	points	rank
1. Civic Corridor - South Liberty Park / YMCA to Rutherford	24	36	31	20	65	15	191	4
2. Civic Corridor - Liberty Road Trail: Home Road south to Powell Rd.	24	35	19	13	94	21	206	2
3. East Connector - Home Road to Orange Twp.	30	14	8	26	63	13	154	5
4. West Connector - Rt. 750 to Dublin / Columbus Zoo	24	32	21	17	70	29	193	3
5. South Connector - Library Park thru Calumet Farms to Columbus	79	16	17	13	125	38	288	1
6. North Connector - Sawmill Parkway to Buntz Station	2	8	9	7	6	0	32	
7. Sawmill Pkwy South -- Powell Rd to Twp Boundary		18	7		8	0	33	
8. Home Rd West from Liberty to Steitz		16		13	58	9	96	1
9. Home Rd West from Steitz to Twp Boundary		7		23	40	10	80	2
10. River Trail South, Rutherford Rd to Zoo	9		14		35	9	67	4
11. River Trail North, Rutherford Rd to Home Rd		11		16	17	3	47	5
12. Rutherford Rd West to Scioto	8	15	13		17	23	76	3
13. Scioto Ridge Connector					17	0	17	
14. Scioto Reserve to Steitz						0	0	
15. Steitz Rd - Rutherford to Hyatts		8				0	8	
16. Old Sawmill To Powell Road	7					0	7	
17. Scioto Ridge School, South to Village Point Business Park			9			0	9	
18. Hyatts to Winter Rd. to Campo Lazarus/Cols. St. Campus						0	0	
							1504	

THIS IS THE FINAL COUNT!!

Notes: I have divided the results in to two sections: 1) trail segments brought forth by the Township; and 2) trail segments brought forward by the citizens. Clearly, the top trail segments are seen as the most important!

With the Cyber Group included, BOTH Rutherford and the Powell Road West to the Zoo MOVED UP!! Completing Powell Rd to the Zoo became #3!

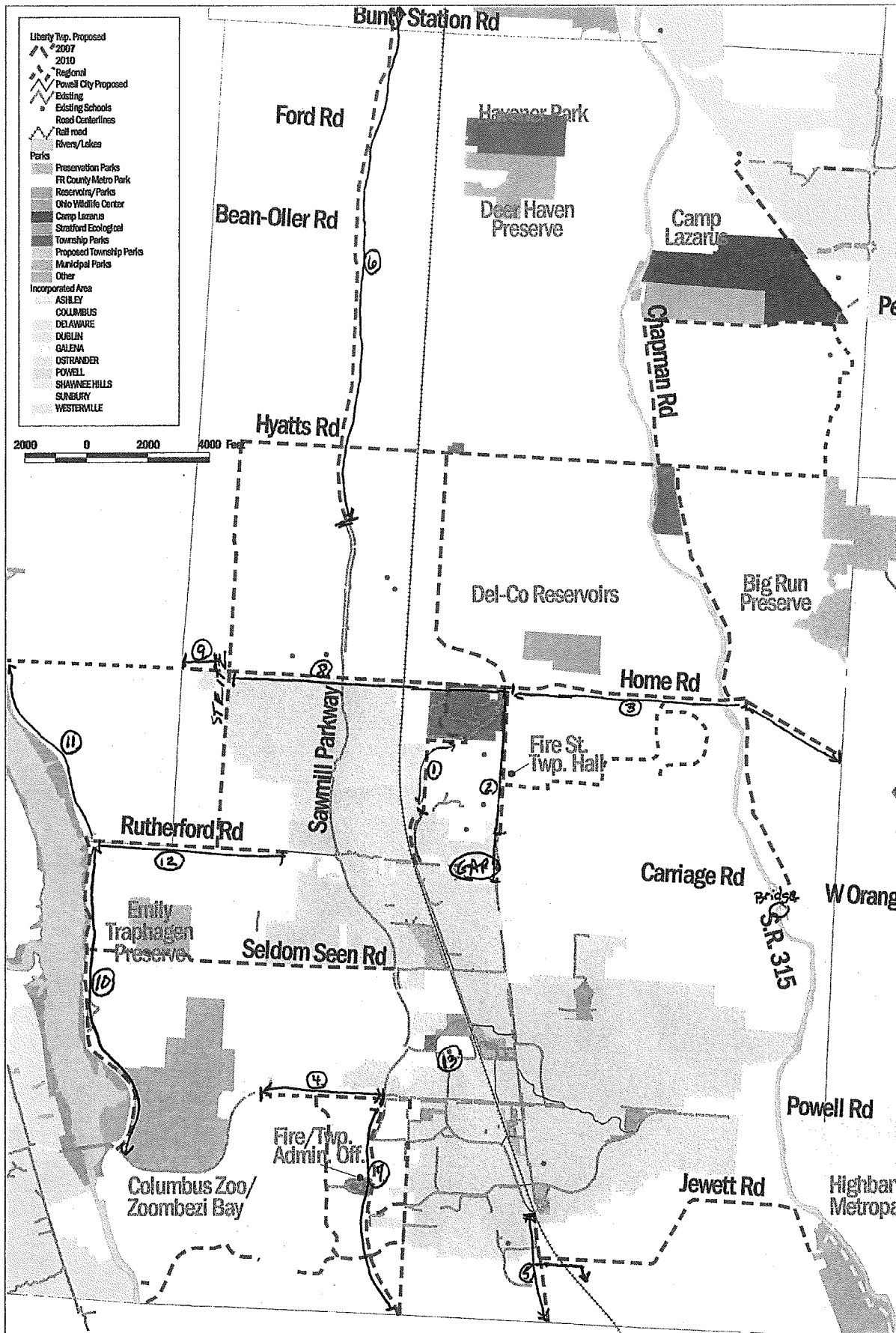
Also, I am thinking of combining 1 & 2 together for the grant -- "Liberty Park Community Connectors." That way the behind the YMCA trail gets in there, as well! If we combine the two scores, these park trails clearly take over #1 and make the South Connector #2. Perfect for the Grants!!

Question #2: Thinking about existing and future parks within the township, please list any park amenities or structures that you would like to see developed.

	Session 1	Session 2	Session 3	Session 4	Session 5	Cyber 6	points	rank
1. Ice Rink	19				26		45	
2. Heated Restrooms (Havner, Liberty South)	22		27	35	41		125	1
3. Indoor Natatorium	27				36		63	
4. Indoor Sports Facility	30				44	n	74	3
5. Develop South Liberty Park	25	19			65	o	109	2
6. Skate Park		11			12	t	23	
7. Sledding Hill		12			46		58	
8. Playground		16			11	a	27	
9. Water Fountains w/ Solar Air Stations			12		16	p	28	
10. Preserve Olentangy River Corridor			16		15	p	31	
11. Nature Educ. Learning Centers				25	9	l	34	
12. Seasonal Ice Rink				21	52	i	73	4
13. Naturescape Playground - S. Liberty Park Development				21	31	c	52	
14. Asphalt Existing Liberty Park Trail				18	31	a	49	
15. Disc Golf				14	5	b	19	
16. Amphitheater	10					l	13	
17. Adult Softball Diamonds	1		3			e	1	
18. Dog Park		33	30	5			68	5
19. Sprayground		8					8	
20. Develop Seldom Seen Rd Land, Powell Park			10				10	
							910	

Notes: Look to be perfect for the grants!! Restrooms at Liberty Park; Develop Liberty Park South!! ☺

Combining the Naturescape Playground and the Traditional style Playground votes could be a strong indication of the need for playgrounds!!



Liberty Township Trail Plan

Prepared by the Delaware County Regional Planning Commission, 11/08/2010